





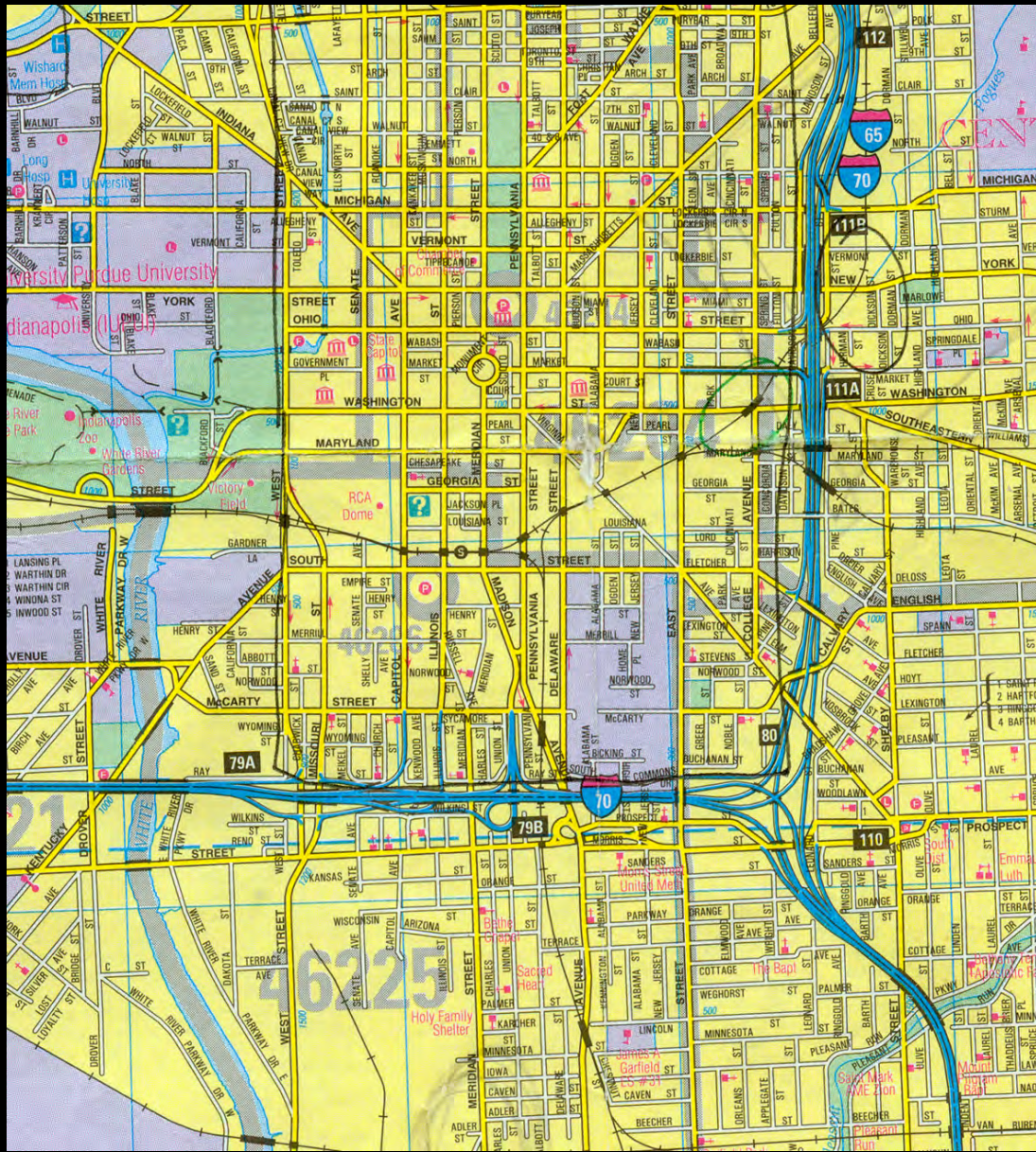
1917 57

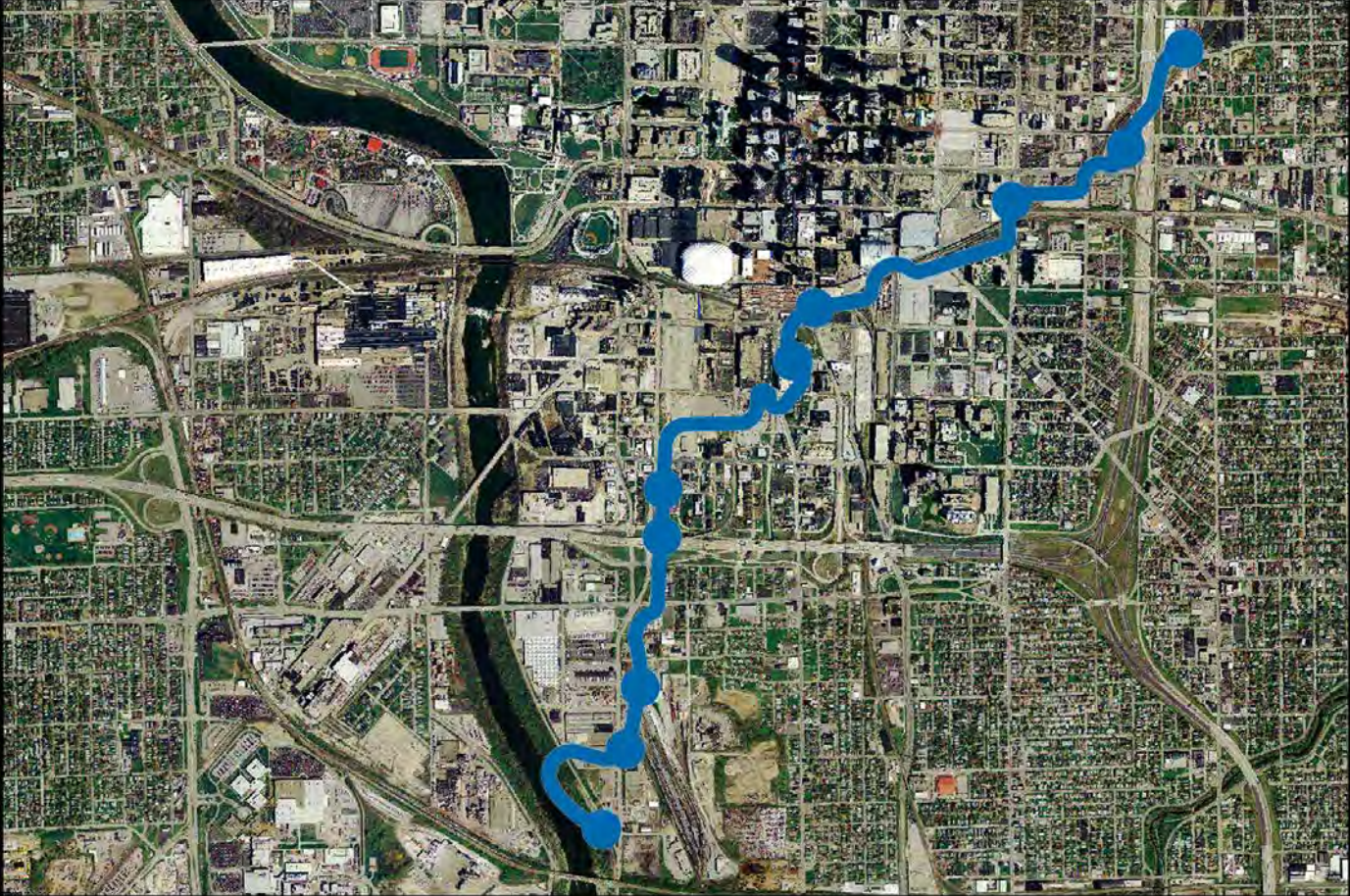
View showing mark of recession
at Virginia Ave + Del St





43167







Notes.
 Washington Street is 120 feet wide.
 Circle 80
 North & South Carolina Streets are 60.
 Alleys are 30 & 15 feet wide.
 Regular lots about on 30 feet alleys in
 general, and have 67 1/2 feet front by
 125 feet depth, content 1 acre.
 Irregular lots generally contain acre.

PLAT
 OF THE TOWN
 OF
 INDIANAPOLIS.

Engraved & Published by G. W. Colburn, Ohio, Dec. 1, 1821.

Notes.
 The shaded squares No. 12, 19 & 20
 are reserved for religious purposes.
 Every lot numbered 1, 5 & 9, are reserved
 for some future sale.
 Squares 4, 5, 6, 53, 56, are called, together,
 "Governor's Square".
 White River is a mile west of the
 limits of the town.



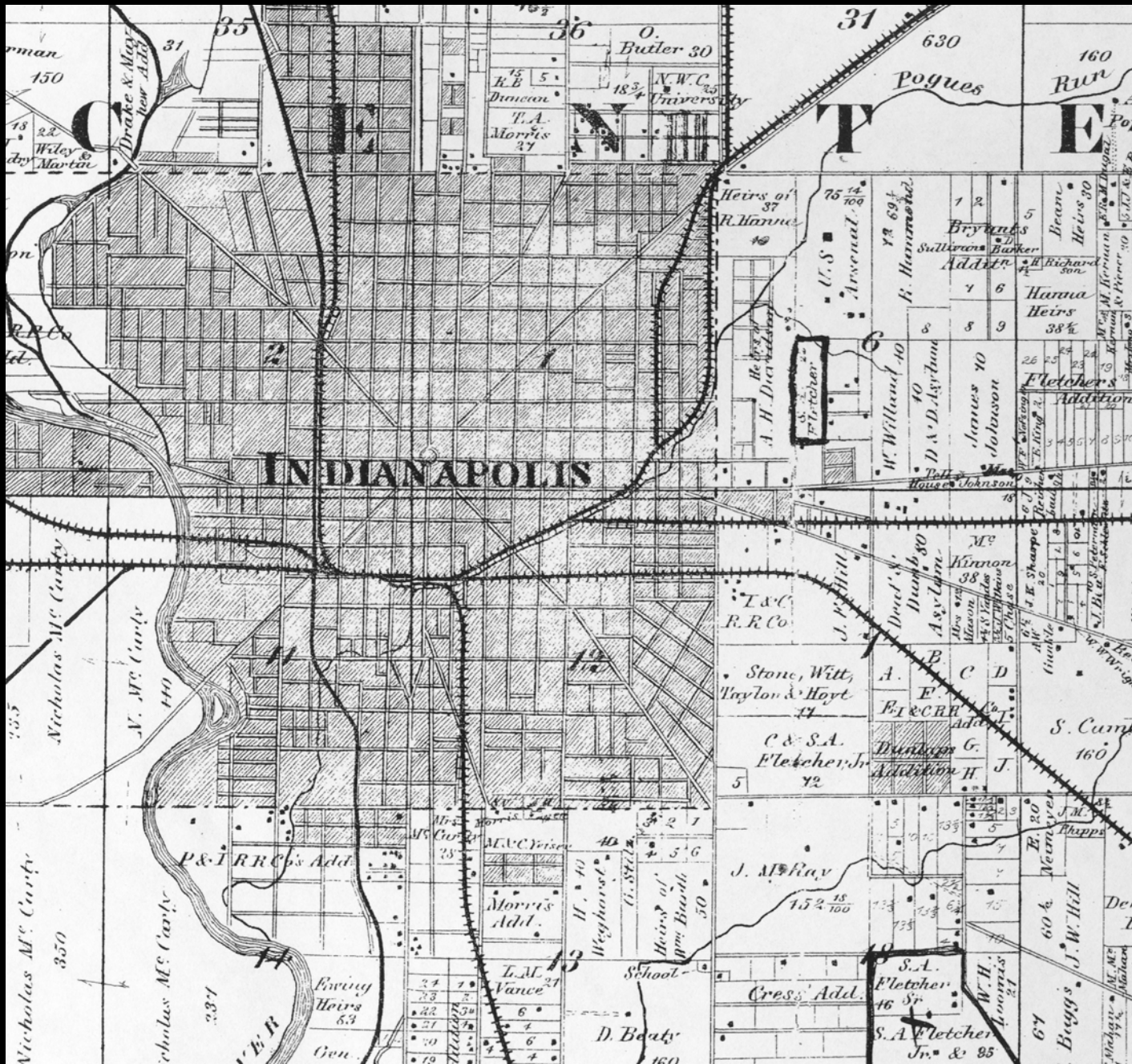


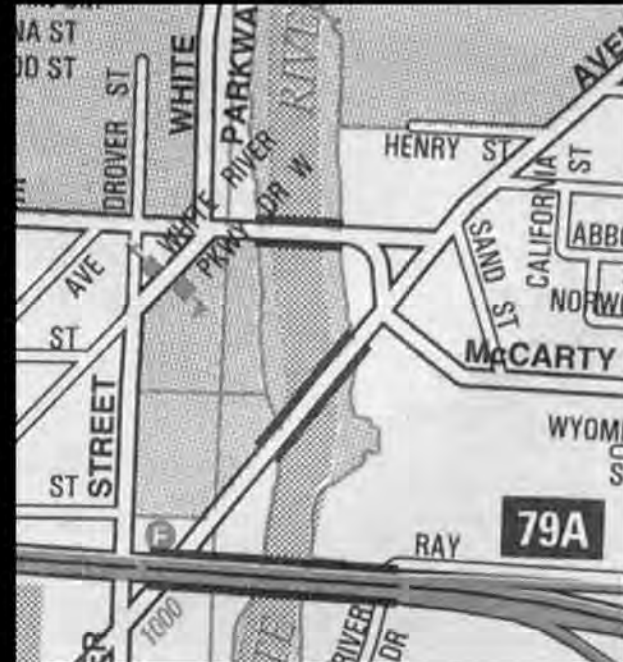
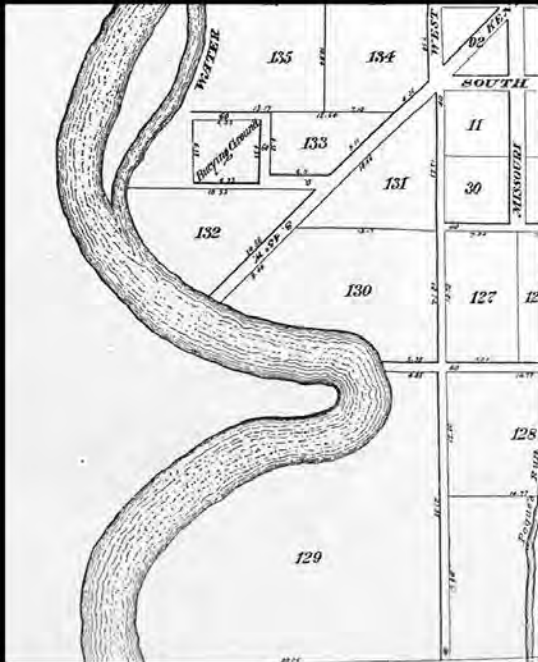
West from Virginia Ave Viaduct



6818

32/567F-6





MAP OF INDIANAPOLIS AND ITS ENVIRONS.

SCALE: 600 FEET PER INCH

ALICE REYNOLDS, Civil Engineer



DESCRIPTION OF THE DISTRICT OF LANDS...

The District of lands shown in this map is bounded on the north and east by the city of Indianapolis, on the south and west by the city of Indianapolis, and on the north and east by the city of Indianapolis, and on the south and west by the city of Indianapolis.

The District of lands shown in this map is bounded on the north and east by the city of Indianapolis, on the south and west by the city of Indianapolis, and on the north and east by the city of Indianapolis, and on the south and west by the city of Indianapolis.

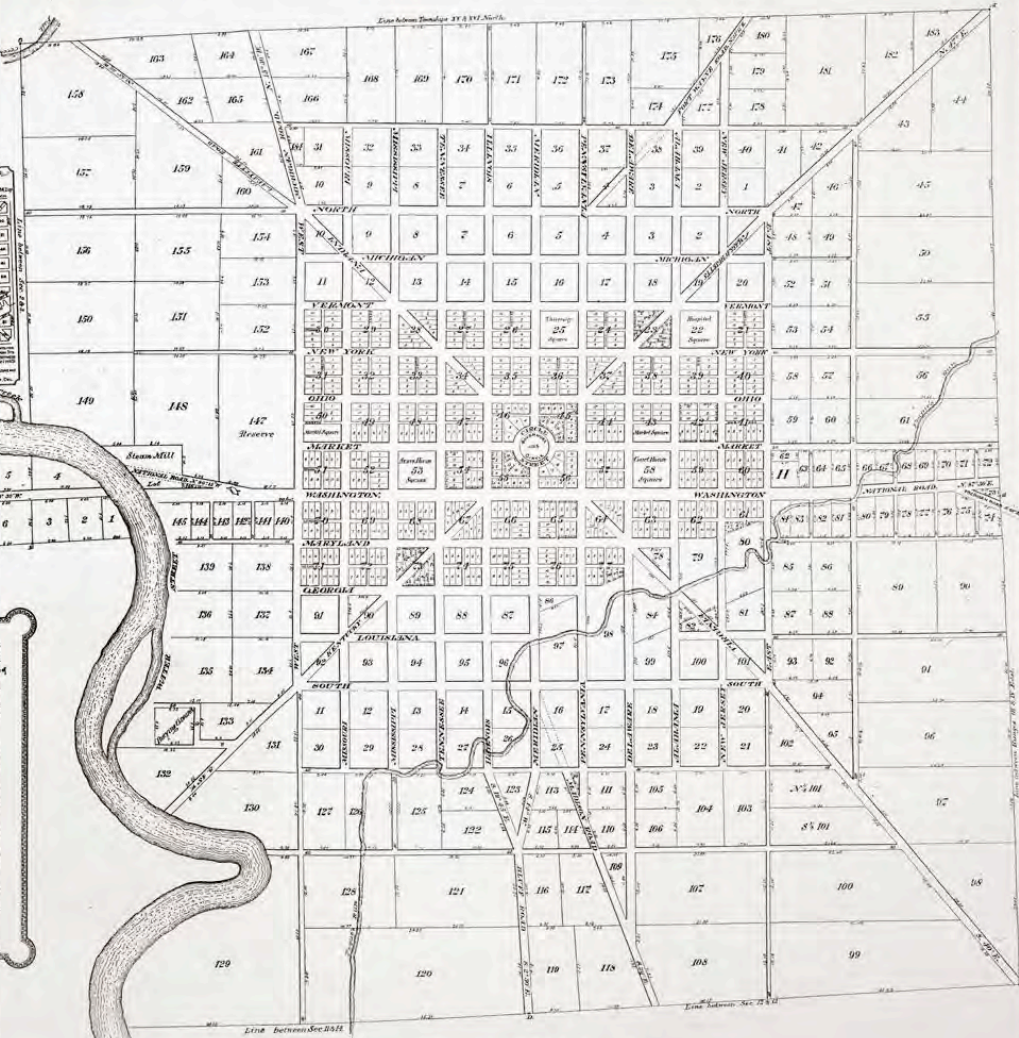
The District of lands shown in this map is bounded on the north and east by the city of Indianapolis, on the south and west by the city of Indianapolis, and on the north and east by the city of Indianapolis, and on the south and west by the city of Indianapolis.

Copyright 1906 by Thos. W. Palmer, Publisher

Scale of Colors



Wm. S. Palmer, Publisher



Copyright 1906 by Thos. W. Palmer, Publisher

